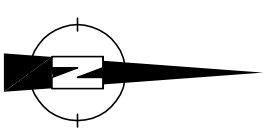
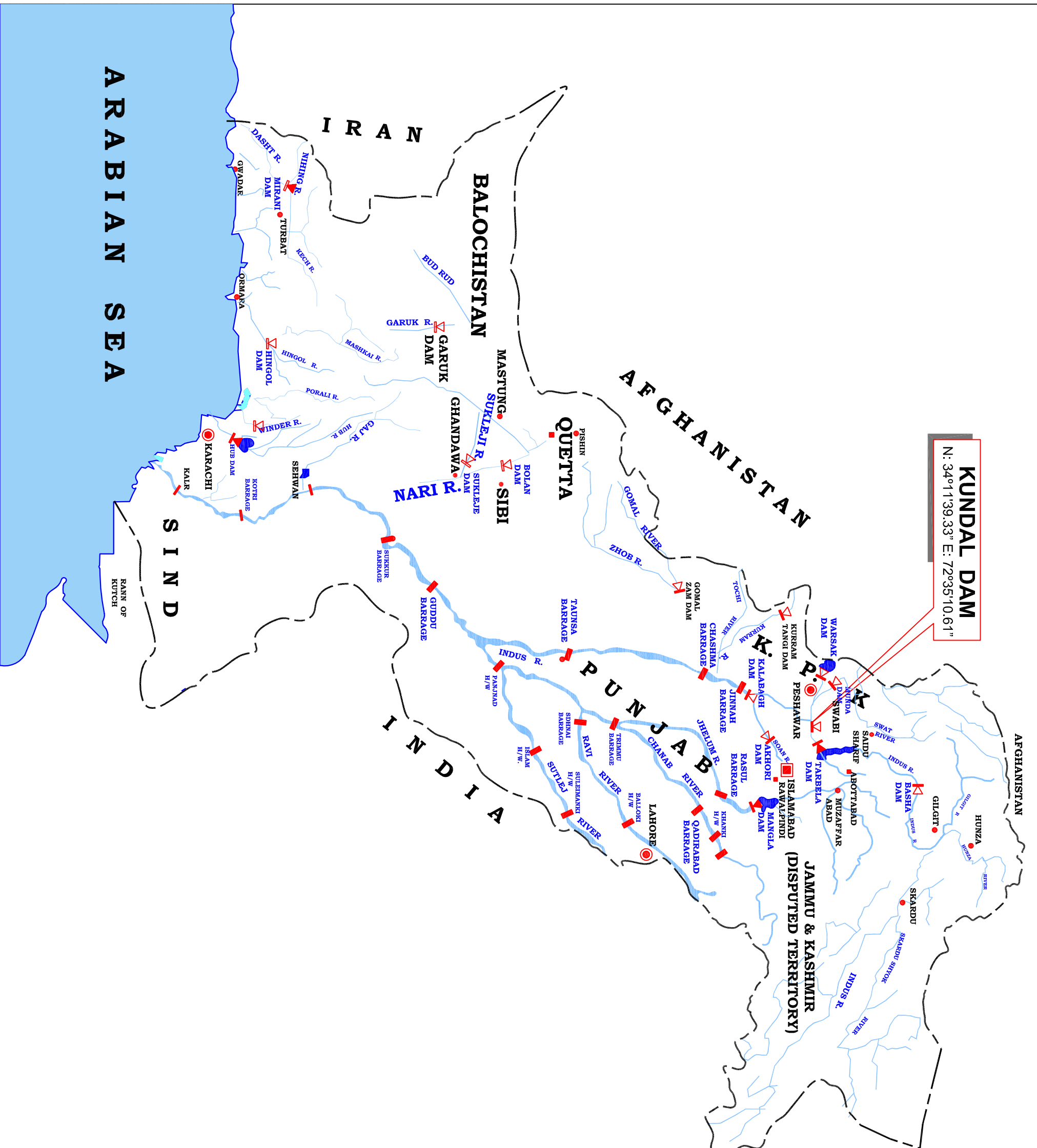


KUNDAL DAM
 N: 34°1'39.33" E: 72°35'10.61"



LEGEND

- International Boundary - - - - -
- River - - - - -
- Existing Dam - - - - -
- Proposed Dam - - - - -
- Existing Reservoir - - - - -
- Barrage/Headworks - - - - -
- Country Capital - - - - -
- Provincial Capital - - - - -



GOVERNMENT OF KHYBER PAKHTUNKHWA
 DIRECTORATE GENERAL SMALL DAMS,
 IRRIGATION DEPARTMENT, PESHAWAR

MODIFICATION OF SPILLWAY, EXIT CHANNEL AND IMPROVEMENT OF IRRIGATION
 SYSTEM/ALLIED COMPONENTS OF KUNDAL DAM DISTRICT SWABI

LOCATION MAP

DRAWING NO. CA-KDP-REV-0

Kundal Dam Location Map

LOCATION COORDINATES
N: 34°1'139.33"
E: 72°35'10.61"

Legend
Kundal Dam

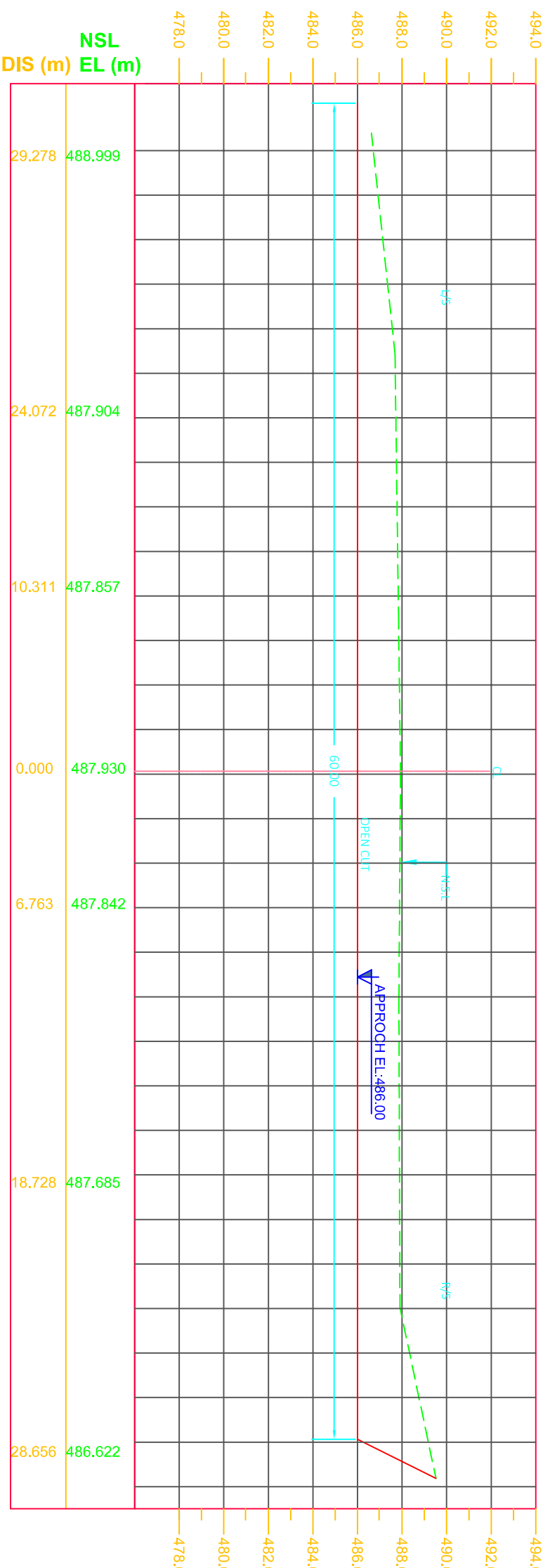


GOVERNMENT OF KHYBER PAKHTUNKHWA
DIRECTORATE GENERAL SMALL DAMS,
IRRIGATION DEPARTMENT, PESHAWAR

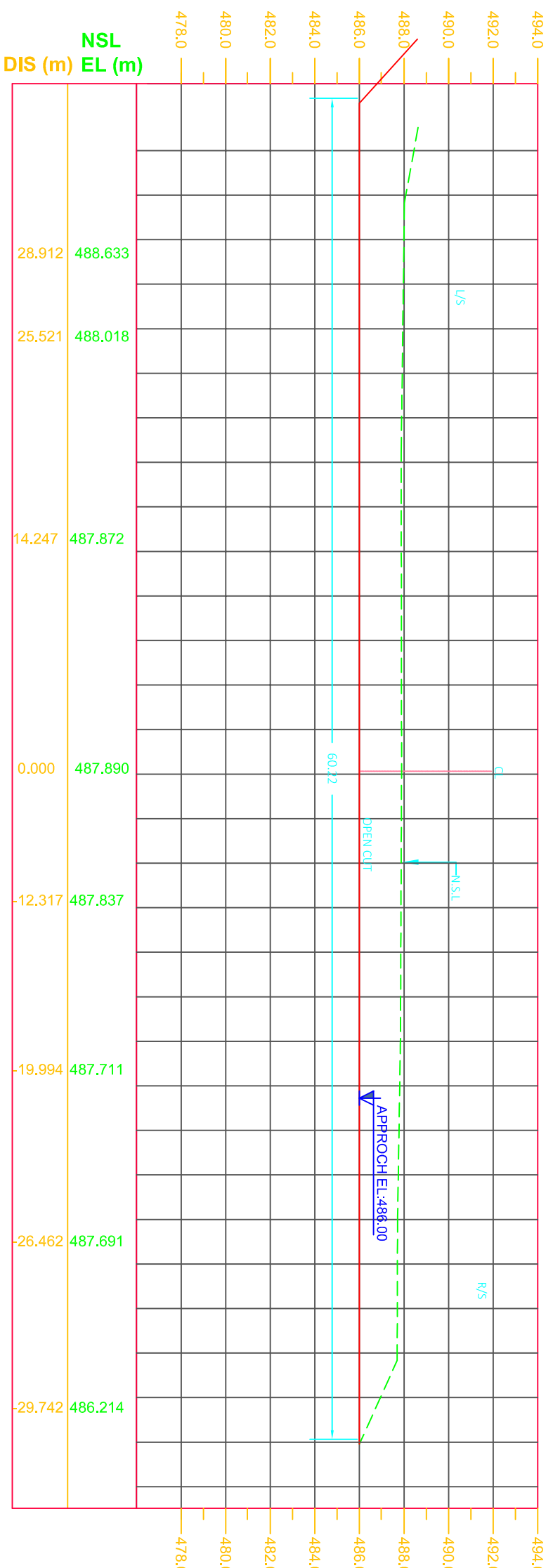
MODIFICATION OF SPILLWAY, EXIT CHANNEL AND IMPROVEMENT OF IRRIGATION
SYSTEM/ALLIED COMPONENTS OF KUNDAL DAM DISTRICT SWABI

LOCATION MAP
(GOOGLE EARTH)
DRAWING NO. CA-KDP-REV-0

NOTES:
1. ALL DIMENSIONS IN METERS



RD 0+060



RD 0+080



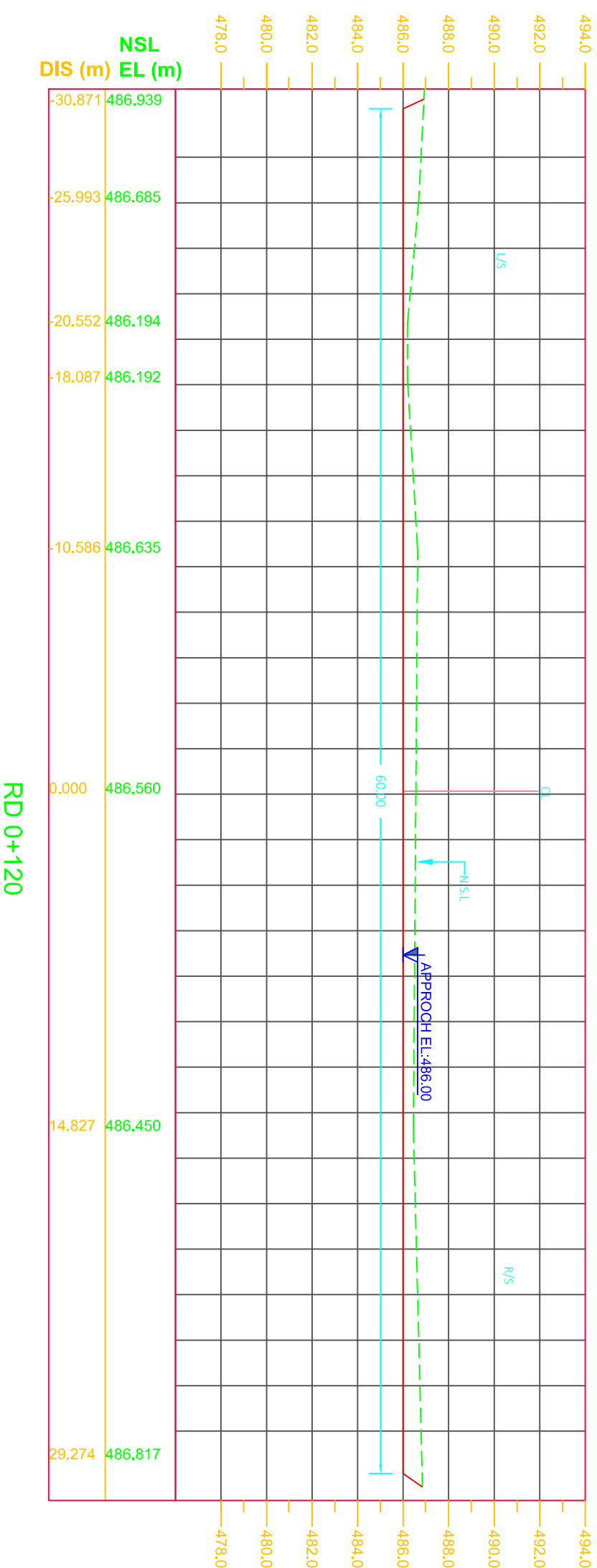
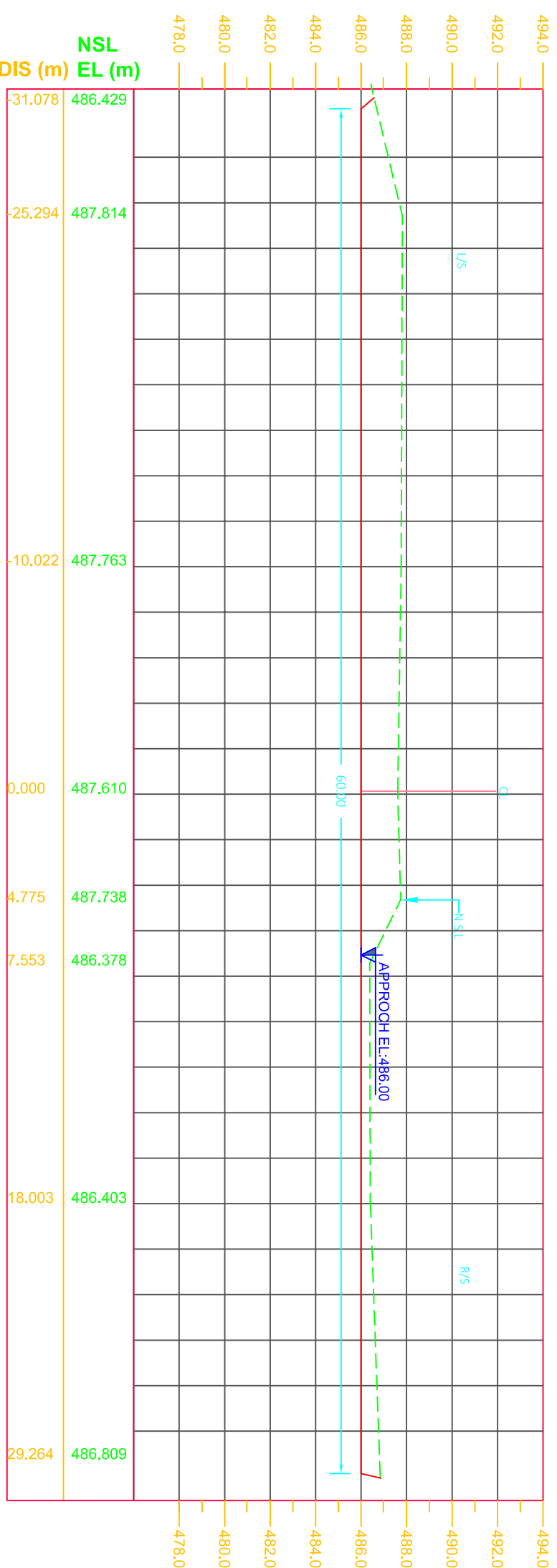
GOVERNMENT OF KHYBER PAKHTUNKHWA
DIRECTORATE GENERAL SMALL DAMS,
IRRIGATION DEPARTMENT, PESHAWAR

MODIFICATION OF SPILLWAY, EXIT CHANNEL AND IMPROVEMENT OF IRRIGATION
SYSTEM/ALLIED COMPONENTS OF KUNDAL DAM DISTRICT SWABI

MODIFICATION/REHABILITATION &
IMPROVEMENT OF SPILLWAY
(CROSS SECTIONS)

DRAWING NO. CA-KDP-REV-SP-08

NOTES:
1. ALL DIMENSIONS IN METERS



GOVERNMENT OF KHYBER PAKHTUNKHWA
DIRECTORATE GENERAL SMALL DAMS,
IRRIGATION DEPARTMENT, PESHAWAR

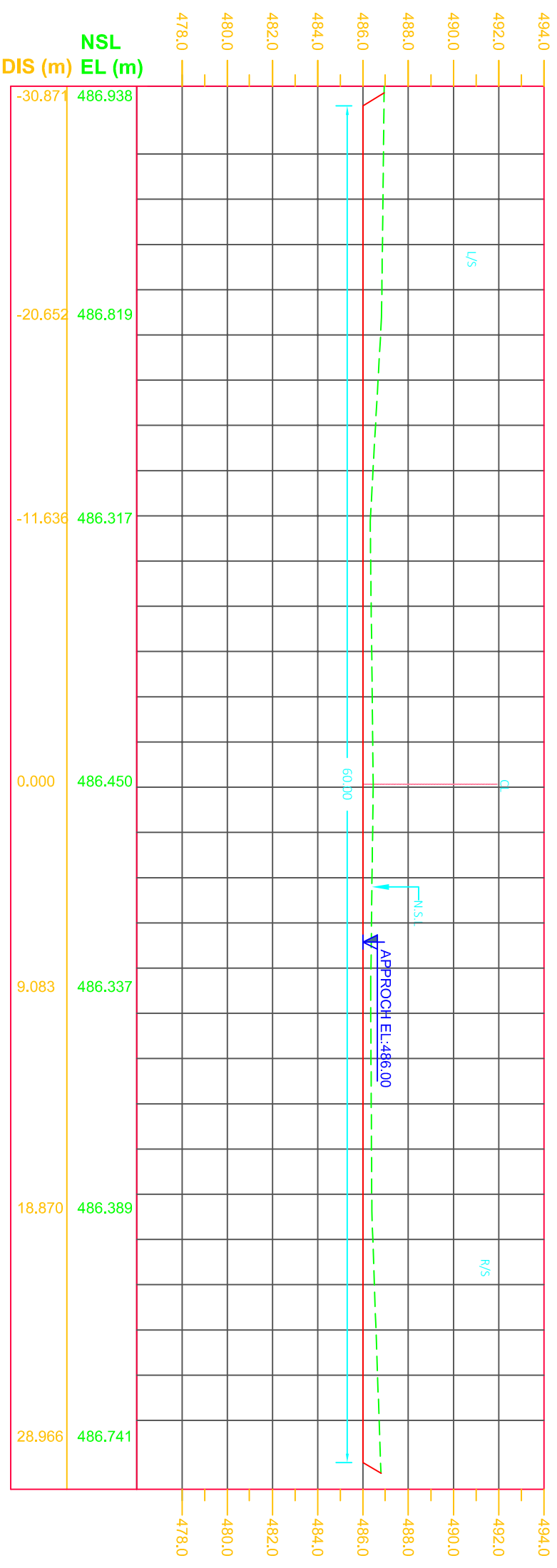
**MODIFICATION OF SPILLWAY, EXIT CHANNEL AND IMPROVEMENT OF IRRIGATION
SYSTEM/ALLIED COMPONENTS OF KUNDAL DAM DISTRICT SWABI**

**MODIFICATION/REHABILITATION &
IMPROVEMENT OF SPILLWAY
(CROSS SECTIONS)**

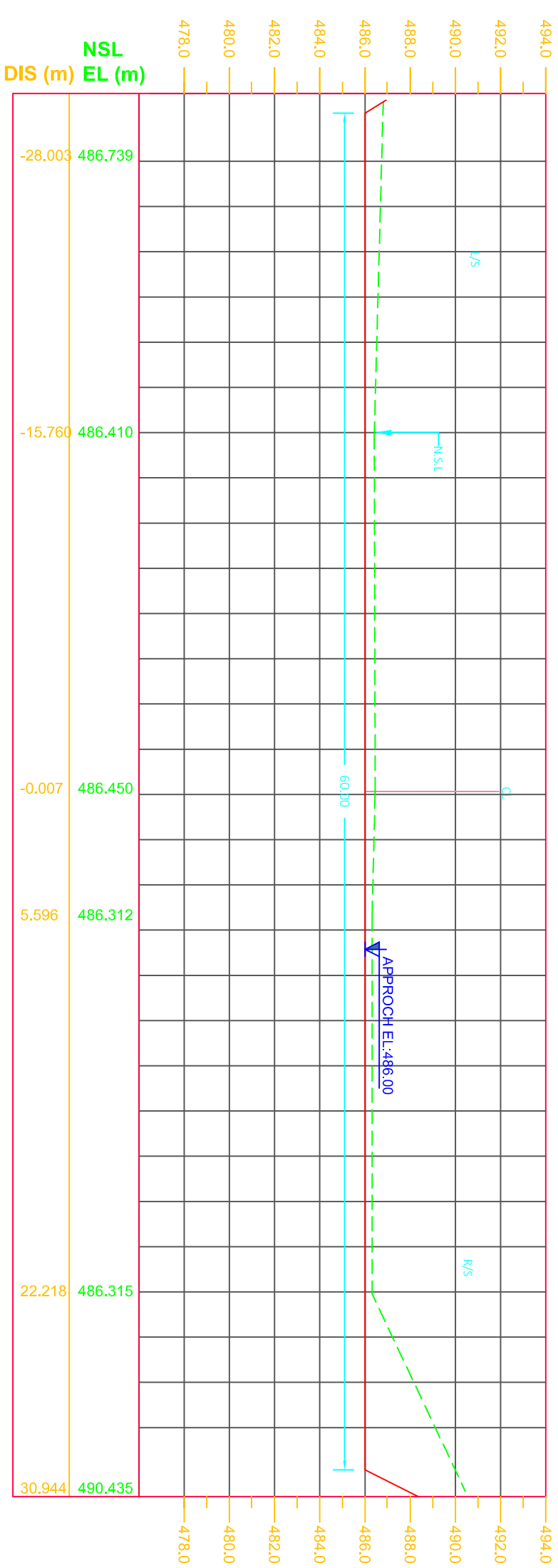
DRAWING NO. CA-KDP-REV-SP-09

NOTES:

1. ALL DIMENSIONS IN METERS



RD 0+140



RD 0+160



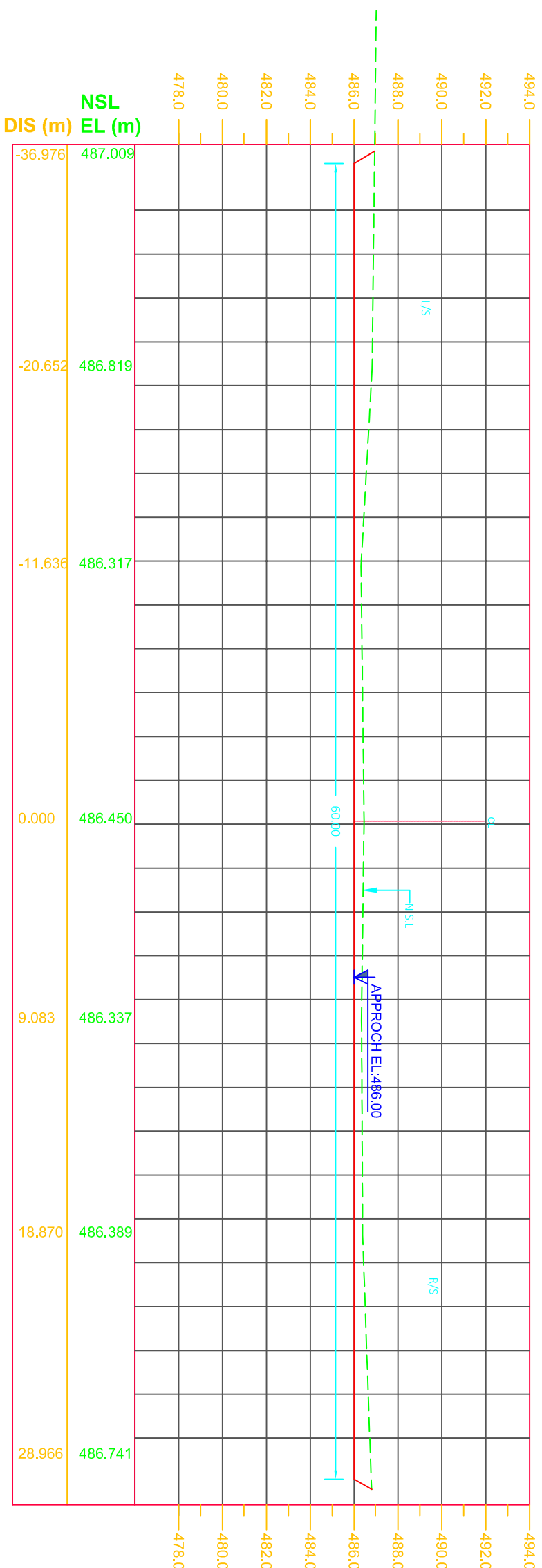
GOVERNMENT OF KHYBER PAKHTUNKHWA
 DIRECTORATE GENERAL SMALL DAMS,
 IRRIGATION DEPARTMENT, PESHAWAR

**MODIFICATION OF SPILLWAY, EXIT CHANNEL AND IMPROVEMENT OF IRRIGATION
 SYSTEM/ALLIED COMPONENTS OF KUNDAL DAM DISTRICT SWABI**

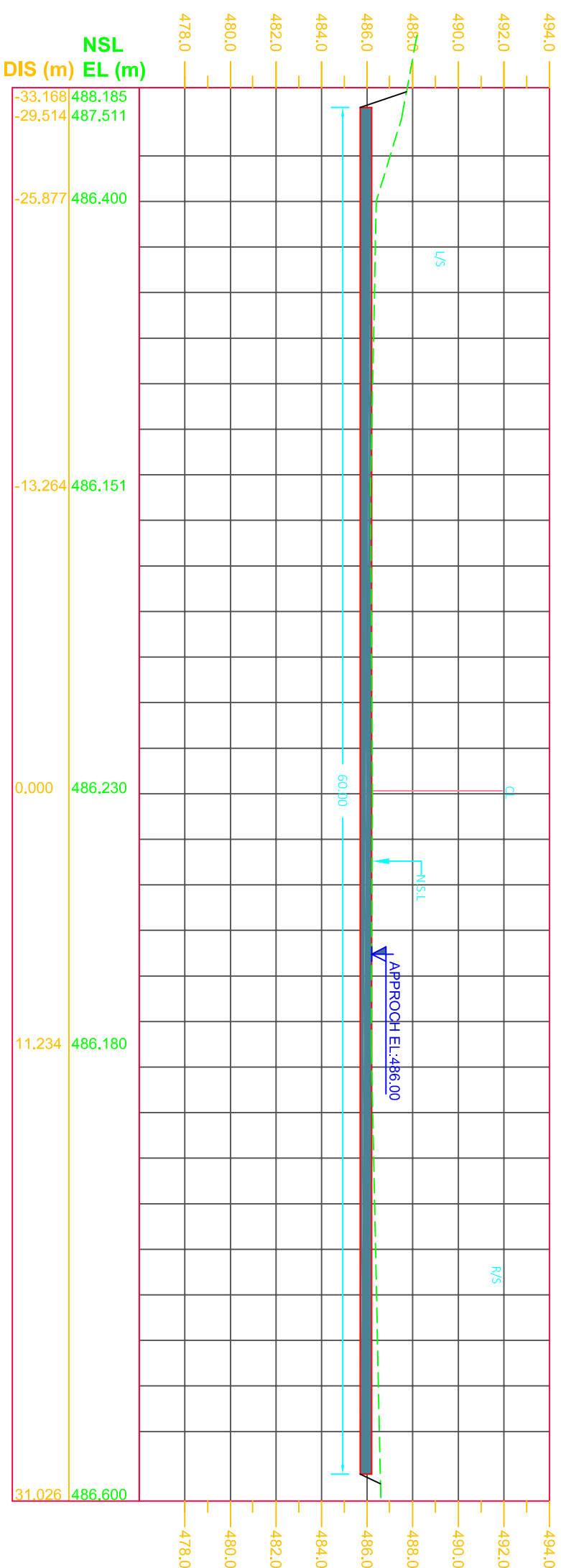
**MODIFICATION/REHABILITATION &
 IMPROVEMENT OF SPILLWAY
 (CROSS SECTIONS)**

DRAWING NO. **CA-KDP-REV-SP-10**

NOTES:
1. ALL DIMENSIONS IN METERS



RD 0+180



RD 0+200



GOVERNMENT OF KHYBER PAKHTUNKHWA
DIRECTORATE GENERAL SMALL DAMS,
IRRIGATION DEPARTMENT, PESHAWAR

MODIFICATION OF SPILLWAY, EXIT CHANNEL AND IMPROVEMENT OF IRRIGATION
SYSTEM/ALLIED COMPONENTS OF KUNDAL DAM DISTRICT SWABI

MODIFICATION/REHABILITATION &
IMPROVEMENT OF SPILLWAY
(CROSS SECTIONS)

DRAWING NO. CA-KDP-REV-SP-11